



U-Learn Mapping Overview

Agri-tech Actor Mapping

This mapping lists Agri-tech service providers offering services in the refugee response: settlements, as well as refugee hosting districts and Kampala. This includes actors working on off-farm and on-farm activities, ranging from input supply, to production, collection, post-harvest handling and processing to transportation to markets. It was done in partnership with the Livelihoods and Resilience Sector Working Group (LRSWG), and the United Nations Capital Development Fund (UNCDF) Uganda.

Agri-tech Mapping: <https://ulearn-uganda.org/agri-tech-actor-mapping/>

SLAM (Settlement-Level Actor Mapping)


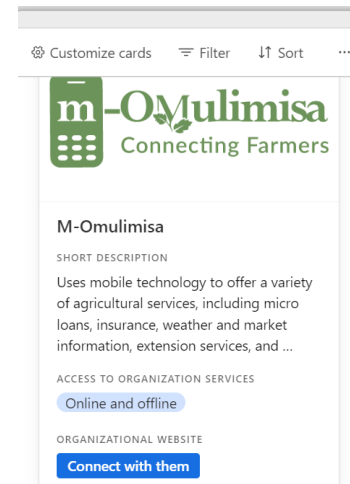
SLAM supports localisation in the Uganda refugee response, and increases and facilitates connections between national-level and settlement-level stakeholders by making information about local and refugee – led organisations active in refugee settlements and Kampala publicly available.

SLAM: <https://ulearn-uganda.org/slam/>

Fin-tech Actor Mapping

This mapping gives a better view on Private Sector Actor (PSA) operating in the Digital Financial services space in the Uganda refugee response to support linkages of actors in the refugee response, and increase/ facilitate connection between national-level and grassroots-level stakeholders.

Fin-tech Actor Mapping: <https://ulearn-uganda.org/fin-tech-actor-mapping/>




U-Learn Mapping Overview

Uganda Skilling Exchange (USE)

USE provides a central hub where organizations can share their information and where those looking to upskill can access opportunities, filtered by location. It is currently in prototype phase.


USE: <https://ulearn-uganda.org/uganda-skilling-exchange/>



Energy Products Service Providers Mapping

This mapping provides an overview on actors operating in the energy space in the Uganda refugee response. It lists stakeholders providing products associated with energy for cooking and solar energy solutions in the refugee response: in the settlements, as well as in the refugee hosting districts and Kampala.

Energy Products Service Providers Mapping:
<https://ulearn-uganda.org/energy-products-providers-mapping/>



Uganda Climate and DRR Ecosystem Map (resource from Response Innovation Lab)

An interactive ecosystem map displays information about actors involved in climate adaptive programming (CAP) and/or disaster risk reduction (DRR) work across Uganda.

Uganda Climate and DRR Ecosystem Map:
<http://ug-climate.innovationecosystem.io/>

